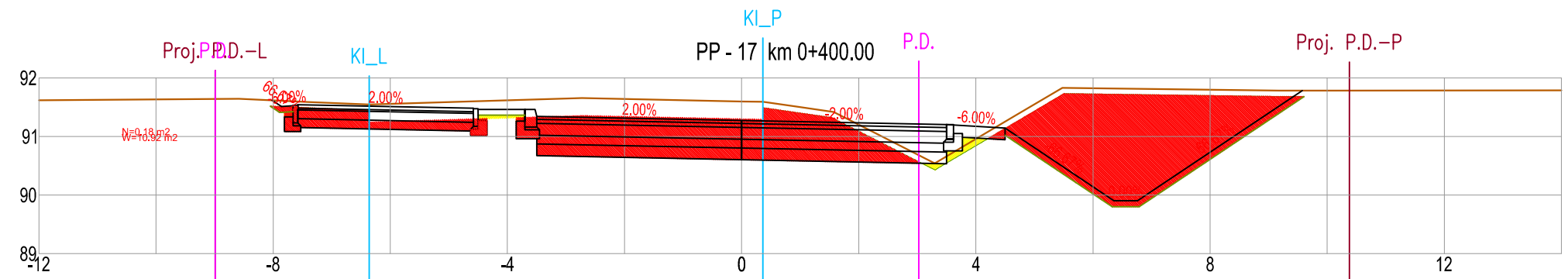


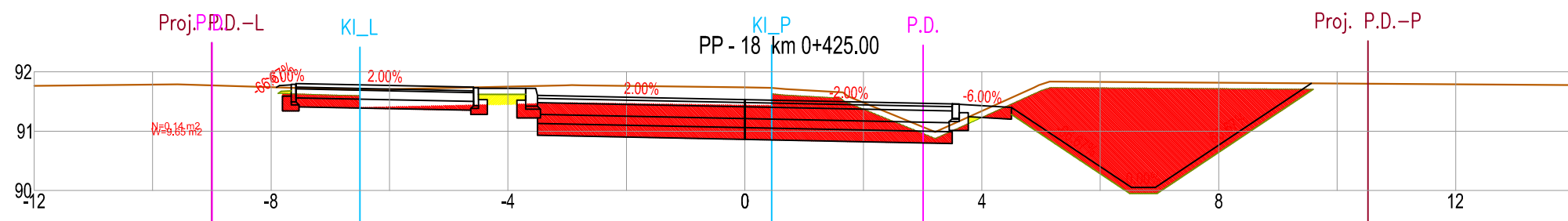
|                     |
|---------------------|
| RZĘDNE PROJEKTOWANE |
| RZĘDNE TERENU       |
| ODLEGŁOŚCI          |

|       |       |       |       |       |       |       |       |       |       |       |
|-------|-------|-------|-------|-------|-------|-------|-------|-------|-------|-------|
| 91.49 | 91.39 | 91.28 | 91.13 | 91.09 | 91.06 | 91.02 | 90.27 | 89.80 | 90.96 | 91.76 |
| 91.49 | 91.39 | 91.43 | 91.45 | 91.39 | 91.28 | 90.45 | 91.70 | 91.73 | 91.09 | 91.76 |
| -8.11 | -6.38 | -4.50 | -2.10 | 0.00  | 1.40  | 3.50  | 5.53  | 6.24  | 4.50  | 8.38  |




|                     |
|---------------------|
| RZĘDNE PROJEKTOWANE |
| RZĘDNE TERENU       |
| ODLEGŁOŚCI          |

|       |       |       |       |       |       |       |       |
|-------|-------|-------|-------|-------|-------|-------|-------|
| 91.64 | 91.46 | 91.46 | 91.27 | 91.20 | 91.14 | 89.90 | 91.78 |
| 91.62 | 91.60 | 91.63 | 91.60 | 90.66 | 91.25 | 91.82 | 91.78 |
| -8.04 | -4.50 | -3.70 | 0.00  | 3.50  | 4.50  | 6.36  | 9.58  |



|                     |
|---------------------|
| RZĘDNE PROJEKTOWANE |
| RZĘDNE TERENU       |
| ODLEGŁOŚCI          |

|       |       |       |       |       |       |       |
|-------|-------|-------|-------|-------|-------|-------|
| 91.74 | 91.72 | 91.72 | 91.53 | 91.46 | 90.05 | 91.81 |
| 91.74 | 91.74 | 91.76 | 91.74 | 91.11 | 91.83 | 91.81 |
| -7.86 | -4.50 | -3.70 | 0.00  | 3.50  | 6.53  | 9.56  |

Inwestor:  
  
 Powiat Wołomiński  
 ul. Prądzińskiego 3  
 05-200 Wołomin

Wykonawca:  
  
 Biuro Opracowywania Programów  
 i Projektów Inżynierii Komunikacyjnej Marcin Dobek  
 tel./fax (+48-82) 560-58-27  
 ul. Matejki 7, 22-100 Chełm

Nr rysunku: **1.6**  
 Skala: **1:100**